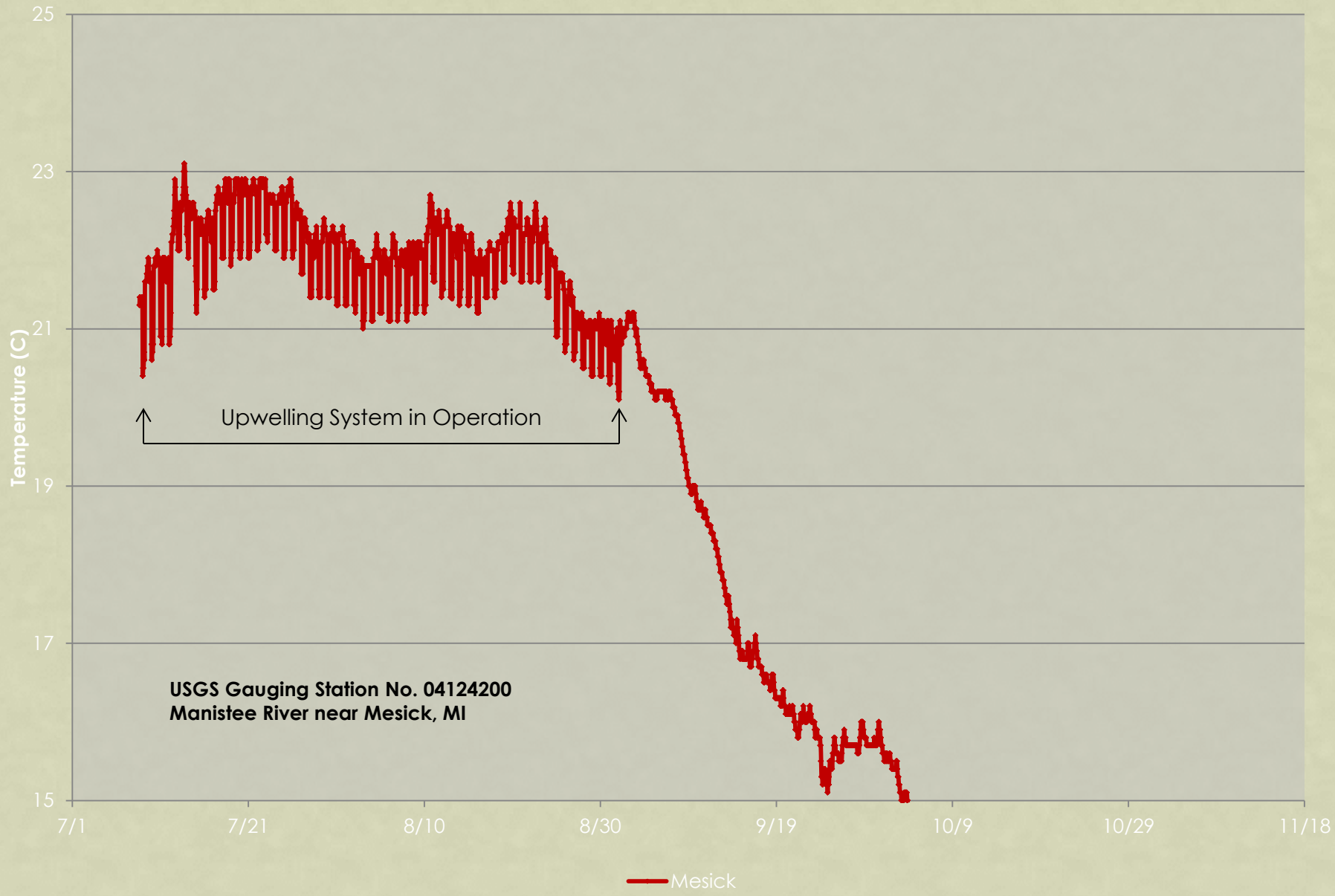


Mesick Temperature 2010

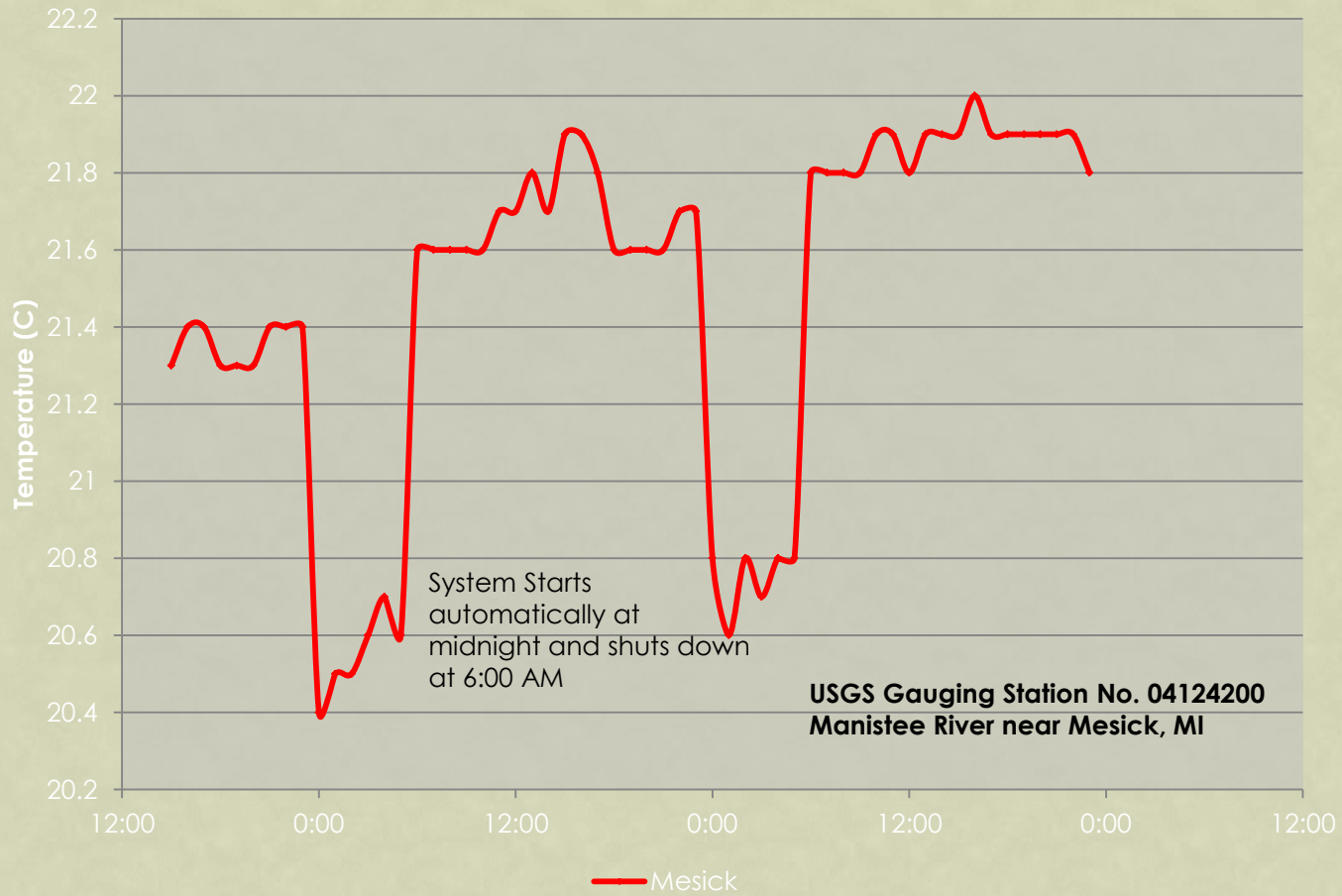


↑ Upwelling System in Operation ↑

**USGS Gauging Station No. 04124200
Manistee River near Mesick, MI**

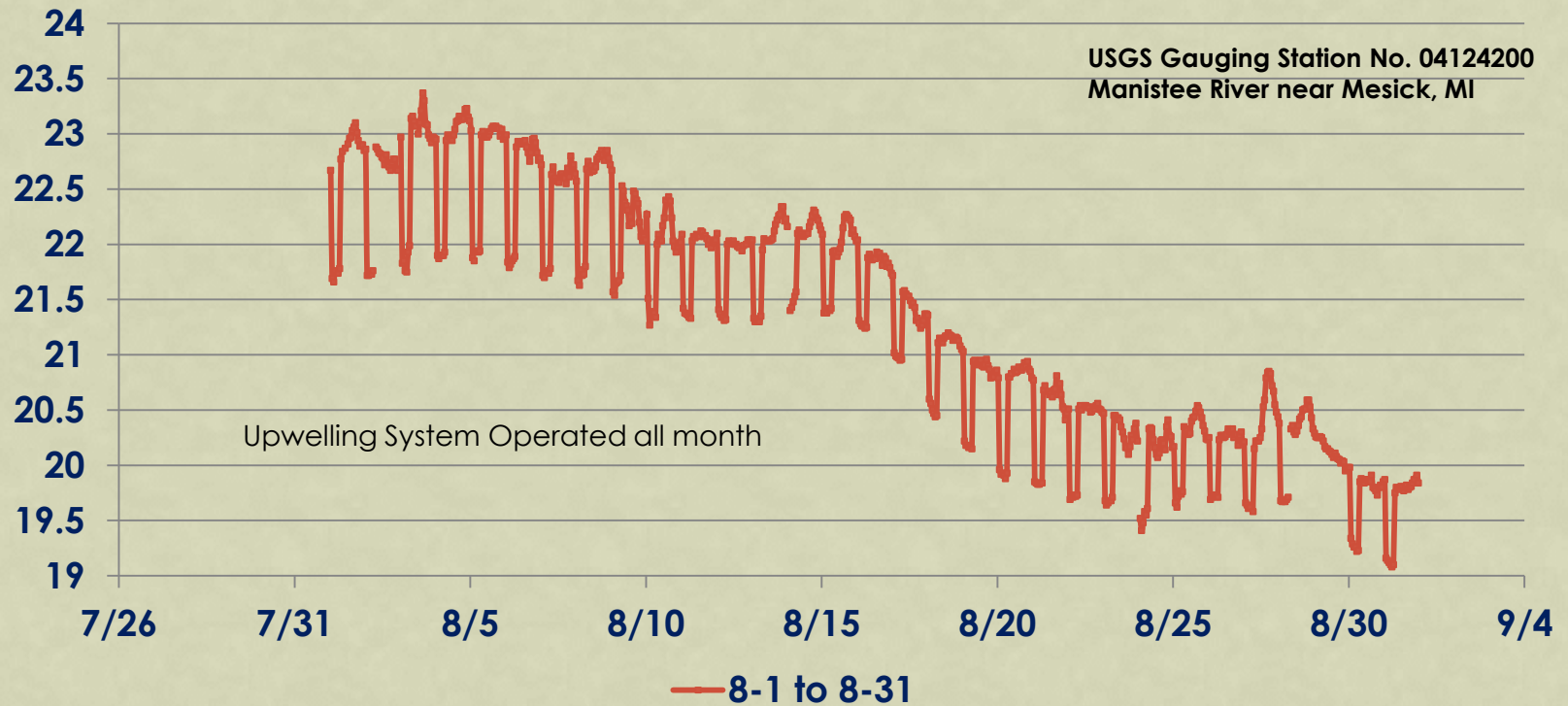
— Mesick

Typical Mesick Cycle (July 7 and 8, 2010)



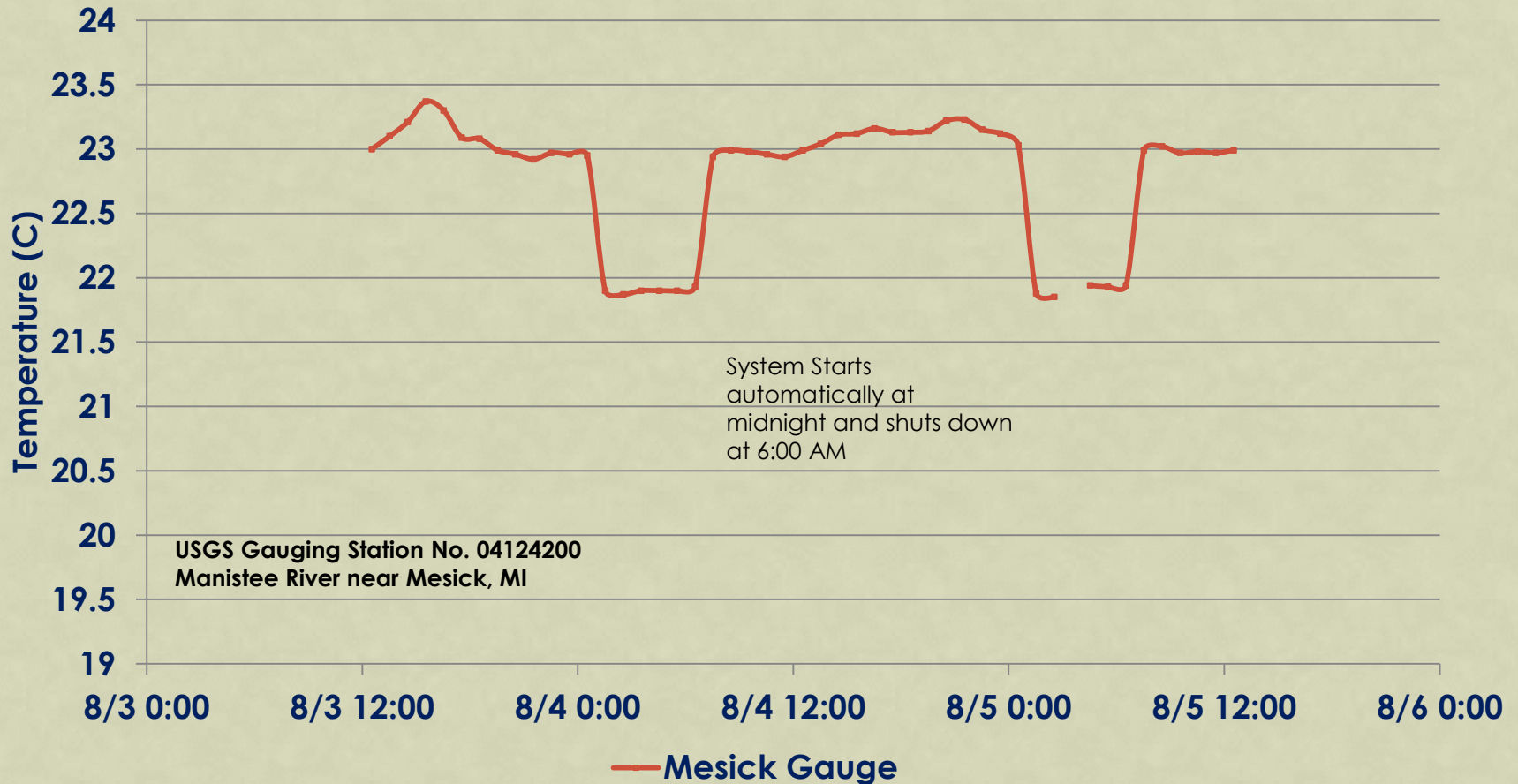
Hodenpyl Upwelling System

Hodenpyl 8-1 to 8-31 - 2011

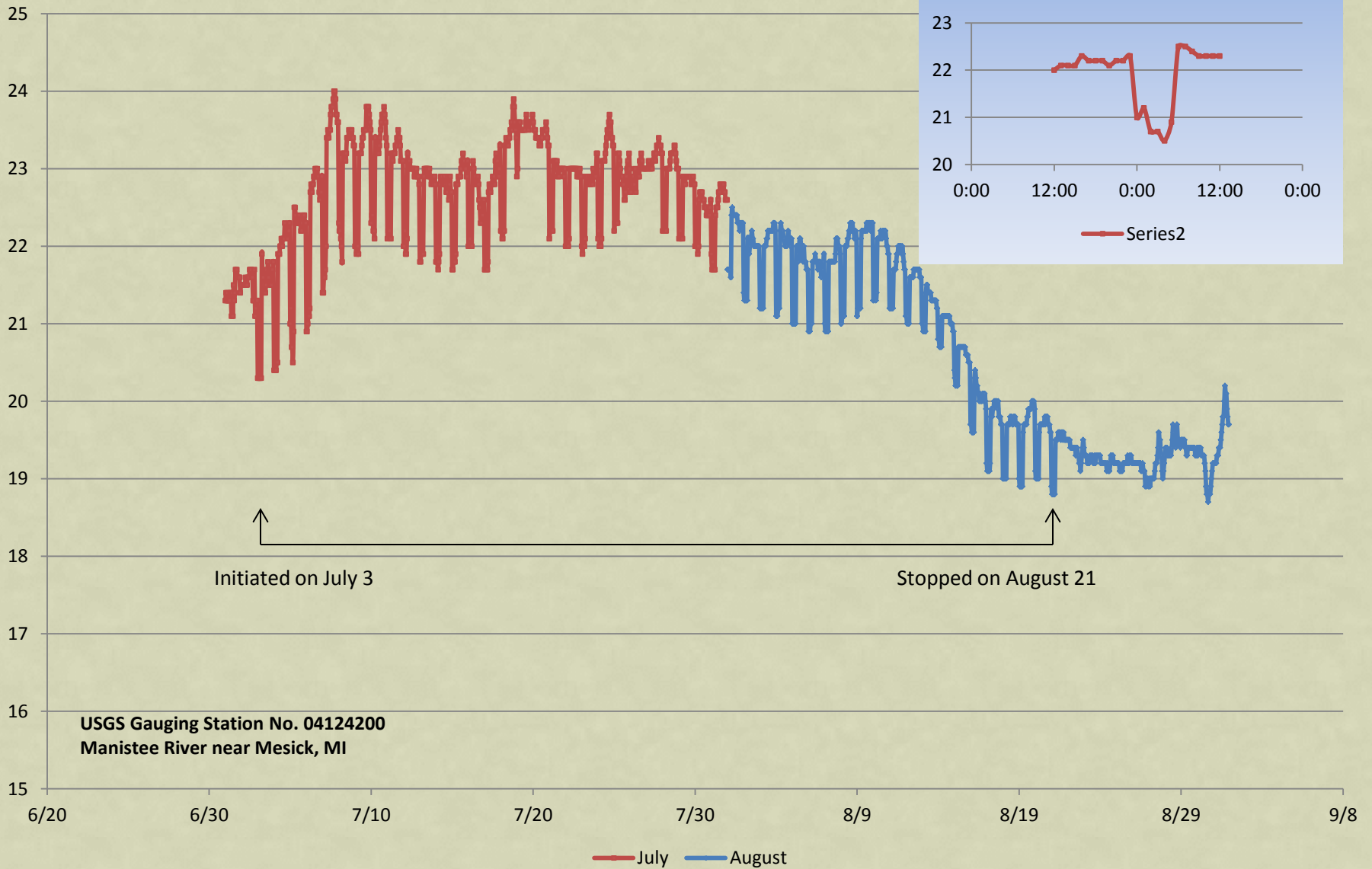


Hodenpyl Upwelling System

Mesick Cycle 8-3 to 8-5 2011



Hodenpyl 2012



Hodenpyl 2013

